




LEGEND

-  LA to Anaheim Alignment Section
-  Other HSR Alignment Sections
-  Proposed HSR Station

N
▲

0 2 4
Miles

Content may not reflect National Geographic's current map policy. Sources: National Geographic, Esri, DeLorme, HERE, UNEP-WCMC, USGS, NASA, ESA, METI, NRCAN, GEBCO, NOAA, Swisstopo